

**TOWN OF WOODSTOCK
INLAND WETLANDS AND WATERCOURSES AGENCY**

APPLICATION FOR PERMISSION TO CONDUCT A REGULATED ACTIVITY WITHIN AN INLAND WETLAND OR WATER COURSE AREA IN THE TOWN OF WOODSTOCK, CONNECTICUT.

(In accordance with the Woodstock Inland Wetlands and Watercourses Regulations, and the regulations of the Connecticut Department of Environmental Protection)

INSTRUCTIONS: All applicants must complete Section 1 of this application form for preliminary review. The Agency will then notify the applicant of any additional information that may be required and will schedule a public hearing, if necessary. In addition to the information supplied in Section 1, the applicant should submit other supporting facts or documents which may assist the Agency in its evaluation of this proposal.

NO PERMIT SHALL BE TRANSFERRED WITHOUT PERMISSION OF AGENCY.

RECEIVED
FEB 20 2024
TOWN OF WOODSTOCK
LAND USE DEPT.

SECTION 1

1. Name of Applicant Bill Chaput (if not applicant) Name of Property Owner _____

Address 19 North Gate Rd Address Home/mailing 321 Child Rd, Woodstock

Woodstock, CT 06281 Telephone # _____

Telephone # 860-234-8879

2. Attach a written consent to the proposed activity by the owner, if applicant is not the property owner.

3. Street Location of the Property: _____

Specific directions: _____

Utility Pole Number if present: _____

(Use an additional sheet, if necessary, to draw a sketch showing the property in relation to surrounding roads.)

4. Purpose and Description of Activity for which Authorization is Requested

a. Proposed activity will involve the following: (Check appropriate activity):

Alteration Construction _____ Deposition or _____ Removal of material _____ Waste Disposal _____

b. Attach a general description of the proposal and identification of each regulated activity for which permit is sought. Include nature, area and a volume of material to be placed, removed or transferred. Lineal measurements of affected watercourses or wetlands must also be given.

c. A detailed site plan of the proposal must be included.

d. Purpose of the proposed activity (i.e., a new dwelling, addition to existing dwelling, new business, driveway, etc.):

This application is for a 10'x12' shed. It will be delivered already built and be set on the existing parking area.

No site work is needed to do this as there is no foundation. Woodstock Ag Society surrounds this property.

5. Attach a copy of soils map section and copy of U.S. Geological survey map section which contains the proposed activity if any watercourses are altered in any way.

6. Names and Addresses of Adjacent Property Owners (attach separate sheet).

The undersigned applicant hereby consents to necessary and proper inspections of the above-mentioned property by Agents of the Inland Wetlands and Watercourses Agency, at reasonable times, both before and after the permit in question has been granted by the Agency. In evaluating this application, the Agency has relied on information provided by the applicant and, if such information subsequently proves to be false, deceptive, incomplete and/or inaccurate, this permit may be modified, suspended or revoked.

The undersigned swears that the information supplied in the complete application is accurate to the best of his/her knowledge and belief.

[Signature] 2/15/2024

Signature of Applicant Date

SECTION II TO BE FILLED IN BY AGENCY

Date Filed 02/20/24 Application # 02-24-05 Fee: \$95

Approved with the following conditions: All erosion controls required are to be inspected and approved by the Enforcement Officer prior to the start of the approved activity. Failure to arrange for the inspection and secure approval may VOID the permit.

This approval covers only specific activities described in this application.

By: _____ Date Approved _____ Expires: _____

Chairperson

Erosion controls inspected on _____ by _____

Date

Bonding (if required) posted on _____ by _____ release date _____

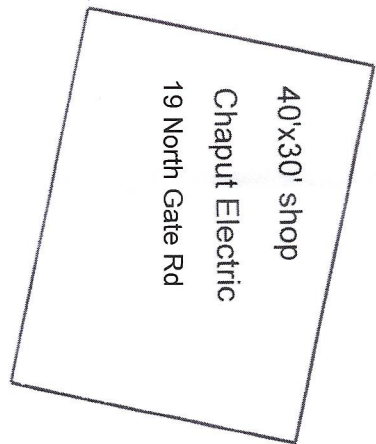
Date

PAID
FEB 20 2024
TOWN OF WOODSTOCK
LAND USE DEPT.

NORTH GATE ROAD

140' +/-


Assured easement



Gravel Driveway 160' +/-

Sawmill Brook +/- 56'

145'



65'

94' +/-

25'

Society, Inc.

Chainlink Fence

+/- is there because I don't have the exact inches. There should be an A2 survey on file from when the shop was built in 2018.

Proposed location of new 10'x12' shed. Rear setback will be 3' but the sides may move toward the brook a couple feet.



Statewide Inland Wetlands & Watercourses Activity Reporting Form

Please complete this form in accordance with the instructions on pages 2 and 3 and mail to:

DEEP Land & Water Resources Division, Inland Wetlands Management Program, 79 Elm Street, 3rd Floor, Hartford, CT 06106

Incomplete or incomprehensible forms will be mailed back to the inland wetlands agency.

PART I: Must Be Completed By The Inland Wetlands Agency

- DATE ACTION WAS TAKEN: year: _____ month: _____
- ACTION TAKEN (see instructions - one code only): _____
- WAS A PUBLIC HEARING HELD (check one)? yes no
- NAME OF AGENCY OFFICIAL VERIFYING AND COMPLETING THIS FORM:
(print name) _____ (signature) _____

PART II: To Be Completed By The Inland Wetlands Agency Or The Applicant

- TOWN IN WHICH THE ACTIVITY IS OCCURRING (print name): Woodstock
does this project cross municipal boundaries (check one)? yes no
if yes, list the other town(s) in which the activity is occurring (print name(s)): _____
- LOCATION (see instructions for information): USGS quad name: putnam or number: 28
subregional drainage basin number: _____
- NAME OF APPLICANT, VIOLATOR OR PETITIONER (print name): Bill Chaput
- NAME & ADDRESS OF ACTIVITY / PROJECT SITE (print information): 19 North Gate Rd
briefly describe the action/project/activity (check and print information): temporary permanent description: 10x12 shed
- ACTIVITY PURPOSE CODE (see instructions - one code only): A
- ACTIVITY TYPE CODE(S) (see instructions for codes): 14, _____, _____, _____
- WETLAND / WATERCOURSE AREA ALTERED (see instructions for explanation, must provide acres or linear feet):
wetlands: 0 acres open water body: 0 acres stream: 0 linear feet
- UPLAND AREA ALTERED (must provide acres): 0 acres
- AREA OF WETLANDS / WATERCOURSES RESTORED, ENHANCED OR CREATED (must provide acres): 0 acres


DATE RECEIVED:

PART III: To Be Completed By The DEEP

DATE RETURNED TO DEEP:

FORM COMPLETED: YES NO

FORM CORRECTED / COMPLETED: YES NO



Town of Woodstock, CT

1 inch = 36 Feet



www.cai-tech.com

February 20, 2024



Data shown on this map is provided for planning and informational purposes only. The municipality and CAI Technologies are not responsible for any use for other purposes or misuse or misrepresentation of this map.