

**TOWN OF WOODSTOCK**  
**INLAND WETLANDS AND WATERCOURSES AGENCY**

**REQUEST FOR A DETERMINATION THAT A PROPOSAL IS**  
**A PERMITTED USE AS OF RIGHT AND/OR A NON-**  
**REGULATED USE**

(This form is provided in accordance with the purposes of Section 4 of the Town of  
Woodstock Inland Wetlands & Watercourses Regulations.)

DATE: 05/01/24

LANDOWNER/AGENT MAKING REQUEST: Michael Grenier for Philip Grenier

ADDRESS: 399 Roseland Park Road

PHONE NUMBER: 401-574-0729

LOCATION OF PROPOSED ACTIVITY: 399 Roseland Park Road

WHAT IS YOUR INTENDED ACTIVITY: enhancement of swale;  
raise height to match septic; add fill material;  
tapering and softening of contours; and light  
grading of swales for improved drainage

WETLAND'S AGENT RESPONSE: please see memo  
dated 05/01/24

ACCEPTED: \_\_\_\_\_

REFERRED TO IWWA: \_\_\_\_\_

DATE AND REASON FOR REFERRAL TO IWWA: \_\_\_\_\_


Requested by IWWA

AGENCY RESPONSE: \_\_\_\_\_

PROPERTY OWNER'S SIGNATURE: Philip Grenier

WETLAND'S AGENT AND/OR CHAIRMAN SIGNATURE: \_\_\_\_\_

DATE: \_\_\_\_\_



### Property Owners Written Consent Form

This notice will serve to advise the Inland Wetlands and Watercourses Agency that  
(print applicants name and owner's name, if different)

Philip Grenier (owner)

Michael Grenier (applicant)

that the owner of the property grants permission to the applicant to submit this application on their behalf and authorization for the members and Agents of the Woodstock Inland Wetlands and Watercourses Agency to inspect the property, at reasonable times, both before and after a final decision has been issued.

The property is located at (address):

399 Roseland Pk Rd

Signature of Applicant: Michael Grenier Date 5/1/24

Signature of property owner (s) Philip Grenier Date 5-1-24

Regarding Permit Application: 04-24-14

For Agency Use Only:

Date Received: \_\_\_\_\_

Agency and or Staff and Date(s) Property visited:

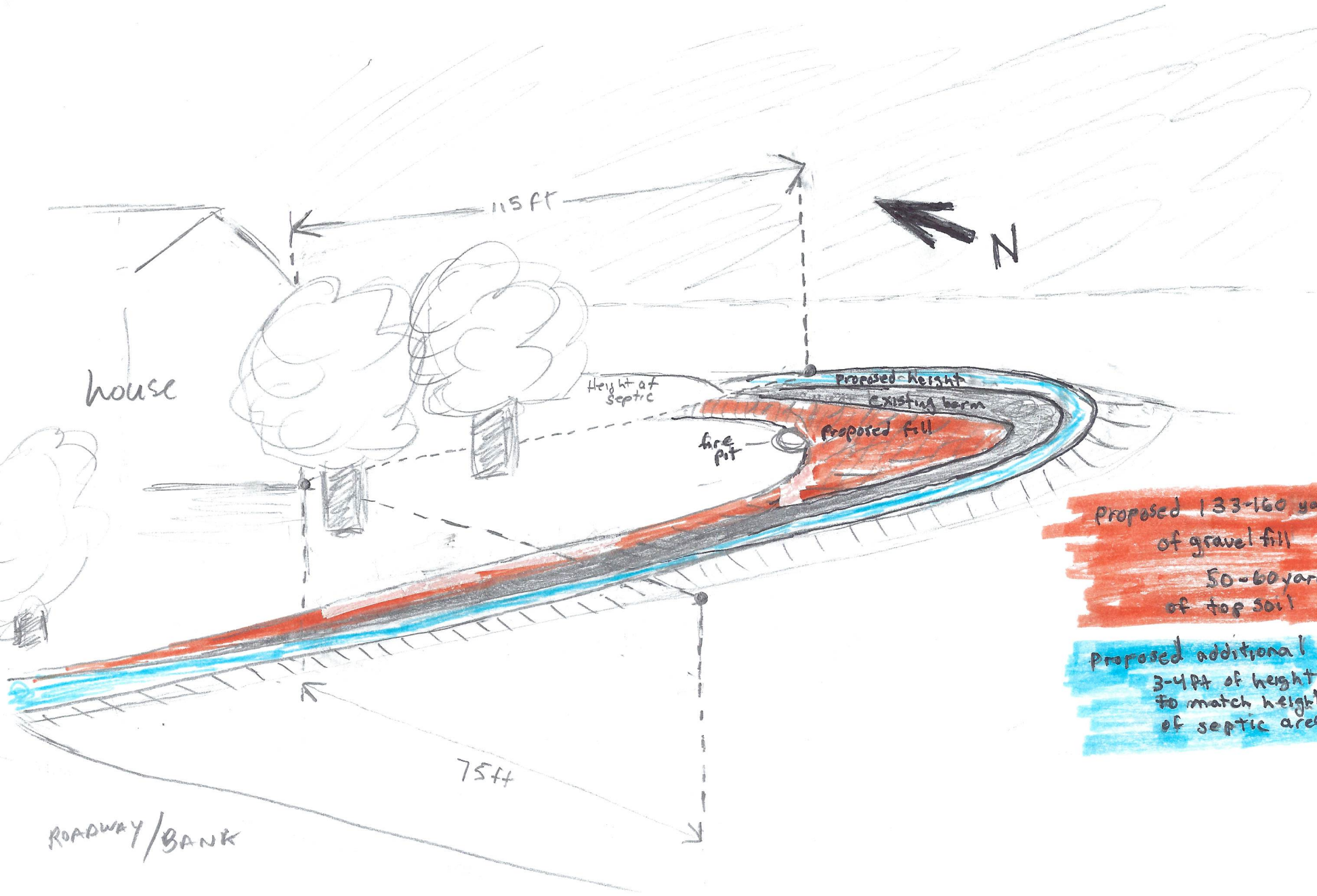
\_\_\_\_\_





399 Roseland Park Road





house

115 FT

N

Height of septic

Proposed height

Existing berm

Proposed fill

fire pit

Proposed 133-160 yards  
of gravel fill  
50-60 yards  
of top soil

Proposed additional  
3-4 ft of height  
to match height  
of septic area

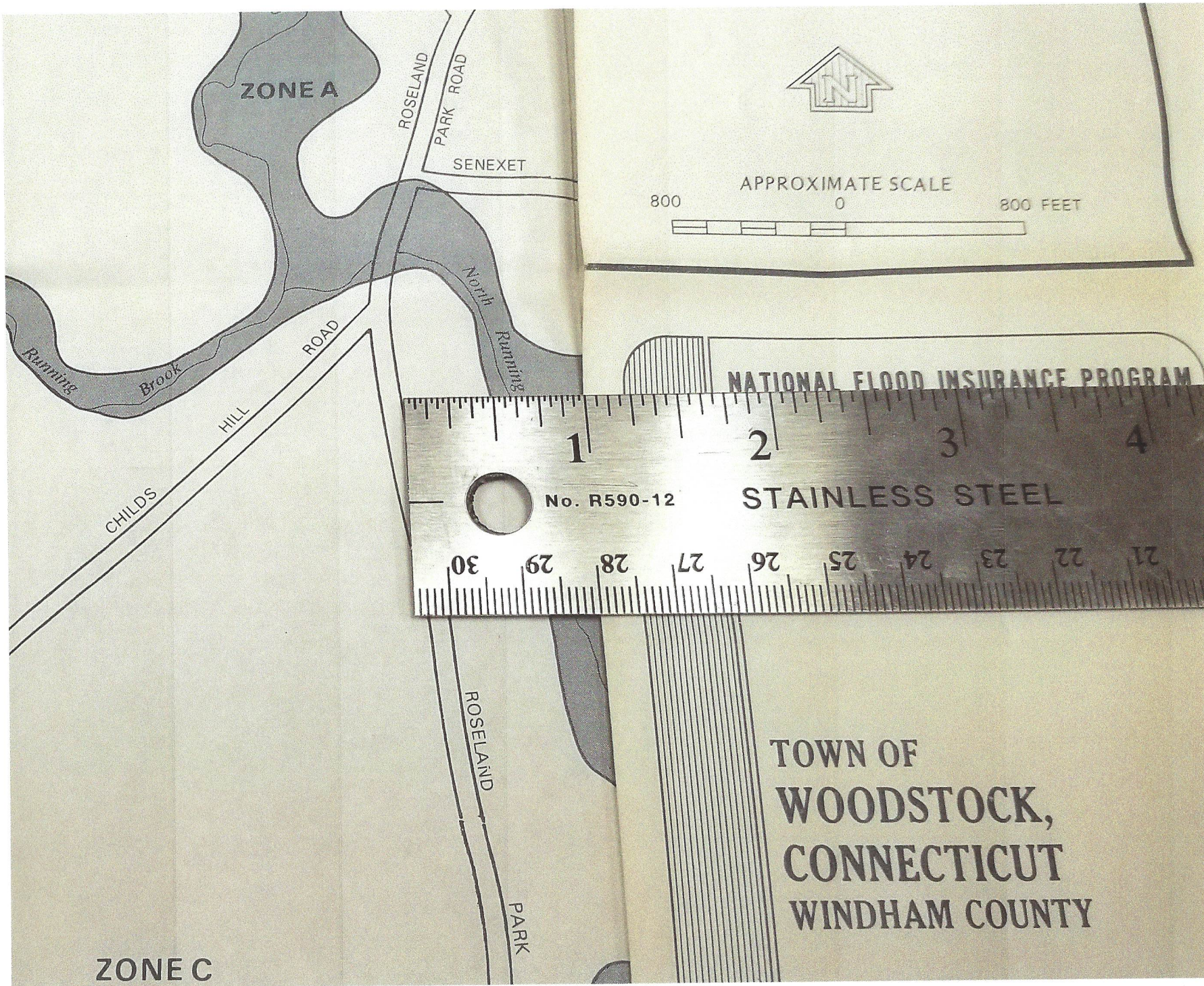
75 FT

ROADWAY/BANK









ZONE A

ROSELAND

PARK ROAD

SENETET




APPROXIMATE SCALE

800

0

800 FEET



Running Brook

Brook

CHILD'S HILL ROAD

North Running Brook

NATIONAL FLOOD INSURANCE PROGRAM

1

2

3

4

No. R590-12

STAINLESS STEEL

30

29

28

27

26

25

24

23

22

21

ROSELAND

PARK


TOWN OF  
WOODSTOCK,  
CONNECTICUT  
WINDHAM COUNTY

ZONE C















**TOWN OF WOODSTOCK  
INLAND WETLANDS AND WATERCOURSES AGENCY**

**APPLICATION FOR PERMISSION TO CONDUCT A REGULATED ACTIVITY WITHIN AN INLAND WETLAND OR WATER COURSE AREA IN THE TOWN OF WOODSTOCK, CONNECTICUT.**

(In accordance with the Woodstock Inland Wetlands and Watercourses Regulations, and the regulations of the Connecticut Department of Environmental Protection)

**INSTRUCTIONS:** All applicants must complete Section 1 of this application form for preliminary review. The Agency will then notify the applicant of any additional information that may be required and will schedule a public hearing, if necessary. In addition to the information supplied in Section 1, the applicant should submit other supporting facts or documents which may assist the Agency in its evaluation of this proposal.  
**NO PERMIT SHALL BE TRANSFERRED WITHOUT PERMISSION OF AGENCY.**

**SECTION I**

1. Name of Applicant Mike Grever (if not applicant) Name of Property Owner \_\_\_\_\_  
Address 399 Roseland Park Road Address \_\_\_\_\_  
Telephone # 401 574-0729 Telephone # \_\_\_\_\_

2. Attach a written consent to the proposed activity by the owner, if applicant is not the property owner.

3. Street Location of the Property: 399 Roseland Park Road  
Specific directions: \_\_\_\_\_

Utility Pole Number if present: \_\_\_\_\_  
(Use an additional sheet, if necessary, to draw a sketch showing the property in relation to surrounding roads.)

**4. Purpose and Description of Activity for which Authorization is Requested**

a. Proposed activity will involve the following: (Check appropriate activity):

Alteration \_\_\_\_\_ Construction \_\_\_\_\_ Deposition or \_\_\_\_\_ Removal of material \_\_\_\_\_ Waste Disposal \_\_\_\_\_

b. Attach a general description of the proposal and identification of each regulated activity for which permit is sought. Include nature, area and a volume of material to be placed, removed or transferred. Lineal measurements of affected watercourses or wetlands must also be given.

c. A detailed site plan of the proposal must be included.

d. Purpose of the proposed activity (i.e., a new dwelling, addition to existing dwelling, new business, driveway, etc.):  
grading within wetlands and upland areas; softening of detention basin  
shoring of earth beam for improved drainage of agricultural field  
no net loss of flood storage

5. Attach a copy of soils map section and copy of U.S. Geological survey map section which contains the proposed activity if any watercourses are altered in any way.

6. Names and Addresses of Adjacent Property Owners (attach separate sheet).

The undersigned applicant hereby consents to necessary and proper inspections of the above-mentioned property by Agents of the Inland Wetlands and Watercourses Agency, at reasonable times, both before and after the permit in question has been granted by the Agency. In evaluating this application, the Agency has relied on information provided by the applicant and, if such information subsequently proves to be false, deceptive, incomplete and/or inaccurate, this permit may be modified, suspended or revoked.

The undersigned swears that the information supplied in the complete application is accurate to the best of his/her knowledge and belief.

Michael Grever 9/28/23  
Signature of Applicant Date

**SECTION II** App # 09-23-06 TO BE FILLED IN BY AGENCY Date 09-28-23 Fee: waived

Approved with the following conditions: All erosion controls required are to be inspected and approved by the Enforcement Officer prior to the start of the approved activity. Failure to arrange for the inspection and secure approval may VOID the permit.

This approval covers only specific activities described in this application.

By: Mark Parker Date Approved 10/2/23 Expires: \_\_\_\_\_  
Chairperson

Erosion controls inspected on \_\_\_\_\_ Date \_\_\_\_\_ by \_\_\_\_\_

Bonding (if required) posted on \_\_\_\_\_ Date \_\_\_\_\_ by \_\_\_\_\_ release date \_\_\_\_\_

Approved ass. Use Permitted as a Right (agriculture)

Woodstock I.W.W.A.  
415 Route 169  
Woodstock, CT 06281-3039