

WOODSTOCK INLAND WETLANDS & WATERCOURSES AGENCY

Request for Approval of Timber Harvest as Use Permitted as of Right

RECEIVED MAY 09 2023 TOWN OF WOODSTOCK BOARD OF SELECTMEN

Certain activities associated with timber harvesting are a use permitted as of right pursuant to Section 22a-40(a) of the Connecticut General Statutes and Section 4.1 of the Inland Wetlands and Watercourse Regulations for the Town of Woodstock. (For guidance see Connecticut Department of Environmental Protection's document entitled "Agriculture, Forestry and Wetlands Protection in Connecticut") This form constitutes the notification required by Section 4.4 of the Inland Wetlands and Watercourse Regulations of the Town of Woodstock for such timber harvesting. Note: If the timber harvest covers multiple properties with different owners, then a separate request for approval must be filed for each of the different property owner(s).

Property Information

(Locate property boundaries on attached USGS topographic map and copy of assessor's map - see information on maps on reverse side of this form.)

Landowner of Record: Hans D. & Elizabeth J. Rhynhart
Mailing Address: PO Box 84
Town: Woodstock, CT Zip: 06281
Phone: (860) 420-7130
E-mail: hrhynhart@gmail.com
Total acreage of Property(s): 40.99

Table with 4 columns: Assessor's Ref., Map, Block, Lot, Address. Rows include 5175, 1, 05a2, RT 197; 5175, 1, 05c, Corbin Rd.; 5175, 1, 05, 12 Corbin Rd.

Property boundaries are marked and can be viewed in the field Yes X No
Have owners of all lands within 100 feet of the harvest area been notified via first-class mail prior to filing this form? Yes No X

Harvest Information

This timber harvest has been prepared by a State of Connecticut certified:

(Check one): X Forester OR Supervising Forest Products Harvester

Forest Practitioner Certificate #: F000021
Name: Michael J. Bartlett
Address: Hull Forest Products, Inc., 101 Hampton Rd., Pomfret Center, CT 06259
E-mail: bartlett@hullforest.com
Phone # (Business) 860-974-0127 ext 130 (Cell) 860-377-0117

Harvester (if not landowner): Hull Forest Products, Inc.
Mailing Address: 101 Hampton Rd.
Town: Pomfret Center, CT Zip: 06259
Phone: (860) 974-0127
E-mail:

Estimated starting date of timber harvesting operations: 5 / 25 / 2023

Estimated completion date of harvesting operations: 8 / 1 / 2023

Total acreage of harvest area: 25

Timber harvest boundaries are marked/flagged and can be viewed in the field Yes X No

Designation of trees to be harvested

Trees to be harvested have been marked with paint at eye level and at ground level Yes X No

If marked, then paint marking color(s) are blue

Amount of forest products to be harvested:

61,570 Board feet 124 Cords Cubic feet Tons

Timber Harvest Objective: Improve health of forest, clear old fields
Timber Harvest Treatment: Improvement thinning, clear old fields

Actions Being Performed on This Land

(Check all that apply and locate on attached Harvest Area map – see information below on maps.)

<p><u>Crossings / Clearing</u></p> <input type="checkbox"/> Temporary stream/drainage crossing <input type="checkbox"/> Temporary wetlands crossing <input checked="" type="checkbox"/> Removal of trees in wetlands <input checked="" type="checkbox"/> Removal of trees in upland review area	<p><u>Erosion and Sedimentation Control Measures*</u></p> <input checked="" type="checkbox"/> Installation of water bars <input checked="" type="checkbox"/> Grading <input checked="" type="checkbox"/> Seeding <input type="checkbox"/> Other (describe below)
<p><u>Log landing area:</u></p> <input type="checkbox"/> Anti-tracking pad <input type="checkbox"/> Curb cut	<p><u>Roads</u></p> <p>Are new roads, other than skid trails, to be constructed for transport of logs or other activities associated with this harvest? <input type="checkbox"/> Yes <input checked="" type="checkbox"/> No</p>

*All erosion and sediment controls must comply with the 2002 Connecticut Guidelines for Soil Erosion and Sediment Control as amended. See <http://www.ct.gov/dep/cwp/view.asp?A=2720&Q=325660> for info on viewing copy


Describe in further detail as necessary: Improvement thinning with the exception of area east of Corbin Road.

The southern 1/2 of the acres east of Corbin Road is old field that is being restored to a field.


The following maps are attached to this Request For Approval Of Timber Harvest (Check all that apply)

- Copy of USGS topographic map with the property outlined
- Copy of Assessor's map with the property outlines
- Timber Harvest Area map showing outline of harvest area, skid road locations, log landing area, truck access roads, inland wetlands, watercourses and any crossings drawn to scale

The undersigned hereby swears that the information contained in this application is true, accurate and complete to the best of my (our) knowledge and belief and that the timber harvest will be conducted in accordance with the specifications outlined in this Request for Approval of Timber Harvest

Signature of Landowner:  Date: 5/8/2023

Print / Type Name: Hans D. Rhyhart & Elizabeth J. Rhyhart

Signature of Certified Forest Practitioner:  Date: 5/8/23

Print Name: Michael J. Bartlett


Complete and Submit to: Office of the Woodstock IWWA, Woodstock Town Hall, 415 Route 169, Woodstock, CT 06281, Tel: 860-928-1388 x 328
 A courtesy copy of this completed form should be sent to the Department of Environmental Protection, Division of Forestry, 79 Elm Street, Hartford, CT 06106-5127, Tel: (860)424-3630

*** For Commission Use Only ***	
Chairman's Response:	
Chairman's Signature:	Date:

Union

Woodstock

Route 197



0 400 800 ft



Timber Harvest Map

Property of:
Hans and Elizabeth Rynhart
12 Corbin Road
Woodstock, CT 06281
+/- 34.85 Acres To-Be Harvested
40.99 Acres Total

This map is not a boundary survey but is meant for Forest Management purposes only. Created by Hull Forest Products, Inc. using assessor's maps and field reconnaissance.
May, 2023

Legend

- Property Boundary
- Landing
- Skid Trail
- Intermittent Stream
- Wetland
- No Harvest Area
- Discontinued Town Road
- Town Line

LOCUS MAP

Land of
Hans D. & Elizabeth J. Rhyhart
12 Corbin Rd.
Woodstock, CT
40.99 acres total

