

NOV 06 2023

WOODSTOCK INLAND WETLANDS & WATERCOURSES AGENCY

Request for Approval of Timber Harvest as Use Permitted as of Right

TOWN OF WOODSTOCK LAND USE DEPT.

Certain activities associated with timber harvesting are a use permitted as of right pursuant to Section 22a-40(a) of the Connecticut General Statutes and Section 4.1 of the Inland Wetlands and Watercourse Regulations for the Town of Woodstock. (For guidance see Connecticut Department of Environmental Protection's document entitled "Agriculture, Forestry and Wetlands Protection in Connecticut") This form constitutes the notification required by Section 4.4 of the Inland Wetlands and Watercourse Regulations of the Town of Woodstock for such timber harvesting. Note: If the timber harvest covers multiple properties with different owners, then a separate request for approval must be filed for each of the different property owner(s).

Property Information

(Locate property boundaries on attached USGS topographic map and copy of assessor's map - see information on maps on reverse side of this form.)

Landowner of Record: Trustees Of Roseland Park

Mailing Address: PO BOX-155 656

Town: Woodstock, CT Zip: 06267 06281

Phone: () 860-428-6063

E-mail: johnrauh51@gmail.com

Total acreage of Property(s): 133.50

Assessor's Ref.

Map	Block	Lot	Address
7280	54	02	Roseland Park Rd, Woodstock, CT 06267
5781	52	07	204 Roseland Park Rd, Woodstock, CT 06267

Property boundaries are marked and can be viewed in the field Yes No

Have owners of all lands within 100 feet of the harvest area been notified via first-class mail prior to filing this form? Yes No

Harvest Information

This timber harvest has been prepared by a State of Connecticut certified:

(Check one): Forester OR Supervising Forest Products Harvester

Forest Practitioner Certificate #: F-1348

Name: Austin Harmon c/o Hull Forest Products, Inc.

Address: 101 Hampton Road Pomfret Center, CT 06259

E-mail: harmon@hullforest.com

Phone # (Business) 860-974-0127 Ex. 135 (Cell) 860-377-0115

Harvester (if not landowner): TBD

Mailing Address:

Town: Zip:

Phone: ()

E-mail:

Estimated starting date of timber harvesting operations: 01 / 01 / 2024

Estimated completion date of harvesting operations: 04 / 01 / 2024

Total acreage of harvest area: +/- 80.02

Timber harvest boundaries are marked/flagged and can be viewed in the field Yes No

Designation of trees to be harvested

Trees to be harvested have been marked with paint at eye level and at ground level Yes No

If marked, then paint marking color(s) are Blue

Amount of forest products to be harvested:

255,840 Board feet 45 Cords Cubic feet Tons

Timber Harvest Objective: Removal of most sawlog size (14") trees and any other unhealthy/diseased trees.

Timber Harvest Treatment: Diameter limit treatment harvesting most sawlog timber sized trees 14" and larger at DBH, removing unhealthy/diseased pole sized trees, mechanically crushing winged euonymus to open up forest floor.

Actions Being Performed on This Land

(Check all that apply and locate on attached Harvest Area map – see information below on maps.)

<p align="center"><u>Crossings / Clearing</u></p> <input checked="" type="checkbox"/> Temporary stream/drainage crossing <input type="checkbox"/> Temporary wetlands crossing <input checked="" type="checkbox"/> Removal of trees in wetlands <input checked="" type="checkbox"/> Removal of trees in upland review area	<p align="center"><u>Erosion and Sedimentation Control Measures*</u></p> <input type="checkbox"/> Installation of water bars <input type="checkbox"/> Grading <input type="checkbox"/> Seeding <input checked="" type="checkbox"/> Other (describe below)
<p align="center"><u>Log landing area:</u></p> <input checked="" type="checkbox"/> Anti-tracking pad <input type="checkbox"/> Curb cut	<p align="center"><u>Roads</u></p> <p>Are new roads, other than skid trails, to be constructed for transport of logs or other activities associated with this harvest? <input type="checkbox"/> Yes <input checked="" type="checkbox"/> No</p>

*All erosion and sediment controls must comply with the 2002 Connecticut Guidelines for Soil Erosion and Sediment Control as amended. See <http://www.ct.gov/dep/cwp/view.asp?A=2720&O=325660> for info on viewing copy

Describe in further detail as necessary: Old skid trails alongside new skid trails will be used to complete this timber harvest. Seed, hay, and/or water bars will be implemented as needed post-harvest. Stream crossings will be supported using temporary timber bridge mats over the streams and corduroy on the approaches. All BMP's as adopted by the CT DEEP regarding timber harvesting will be strictly adhered to.

The following maps are attached to this Request For Approval Of Timber Harvest (Check all that apply)

- Copy of USGS topographic map with the property outlined
- Copy of Assessor's map with the property outlines
- Timber Harvest Area map showing outline of harvest area, skid road locations, log landing area, truck access roads, inland wetlands, watercourses and any crossings drawn to scale

The undersigned hereby swears that the information contained in this application is true, accurate and complete to the best of my (our) knowledge and belief and that the timber harvest will be conducted in accordance with the specifications outlined in this Request for Approval of Timber Harvest

Signature of Landowner: John R. Rauh Date: 10/30/23

Print / Type Name: John Rauh for Trustees of Roseland Park VP

Signature of Certified Forest Practitioner: Austin Harmon Date: 10/30/23

Print Name: Austin Harmon

Complete and Submit to: Office of the Woodstock IWWA, Woodstock Town Hall, 415 Route 169, Woodstock, CT 06281, Tel: 860-928-1388 x 328
 A courtesy copy of this completed form should be sent to the Department of Environmental Protection, Division of Forestry, 79 Elm Street, Hartford, CT 06106-5127, Tel: (860)424-3630

*** For Commission Use Only ***

Chairman's Response:	
Chairman's Signature:	Date:

Timber Harvest Boundary Map

Property of:
Trustees of Roseland Park & Golf Course

204 Roseland Park Rd
Woodstock, CT 06267











Harvest Area: +/- 64.46 Acres
Total Area: 101.00 Acres

Roseland Park Rd
Woodstock, CT 06267

Harvest Area: +/- 15.56 Acres
Total Area: 32.50 Acres

This is not a boundary survey but is to be used for Forest Mangement Purposes only. Created by Hull Forest Products, Inc. Using assessor's maps and field reconaissance. Oct, 2023

Legend

-  Landing
-  Skid trail
-  Rock Wall
-  Stream Crossing
-  No Harvest Area
-  Pond
-  Wetland
-  Stream
-  Property Boundary
-  Intermittent Stream

