












# Sensitive Properties in Woodstock



Sensitive Use	
	Park
	Church
	Playground
	Daycare
	School
	Library
	School/Library
	Municipal
	School/Playground
	Sensitive Buffer
	Parcels

Map is for planning purposes only and contains no authoritative data.

Buffers are 1500 feet from address point.

Sources: Address Points generated by CT Data, 2022.  
Town of Woodstock CAMA extract dated May 2, 2023;  
Parcels generated by CAI Technologies, 2023.  
Map prepared by Northeastern CT Council of Governments May 19, 2023.

